ANAHUAC, TEXAS

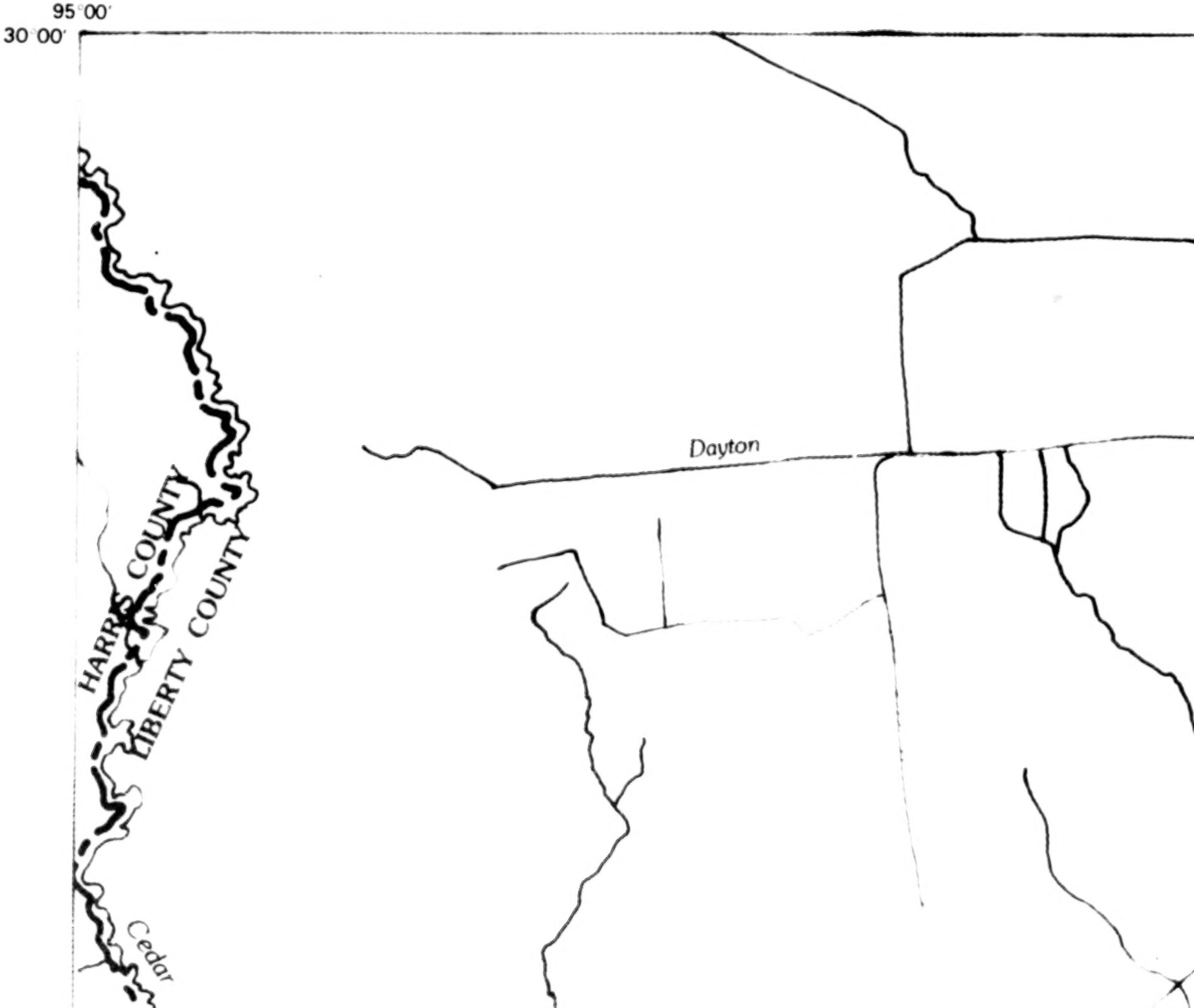
95°00′
30°00′
Dayton
HARRIS COUNTY
LIBERTY COUNTY
Cedar

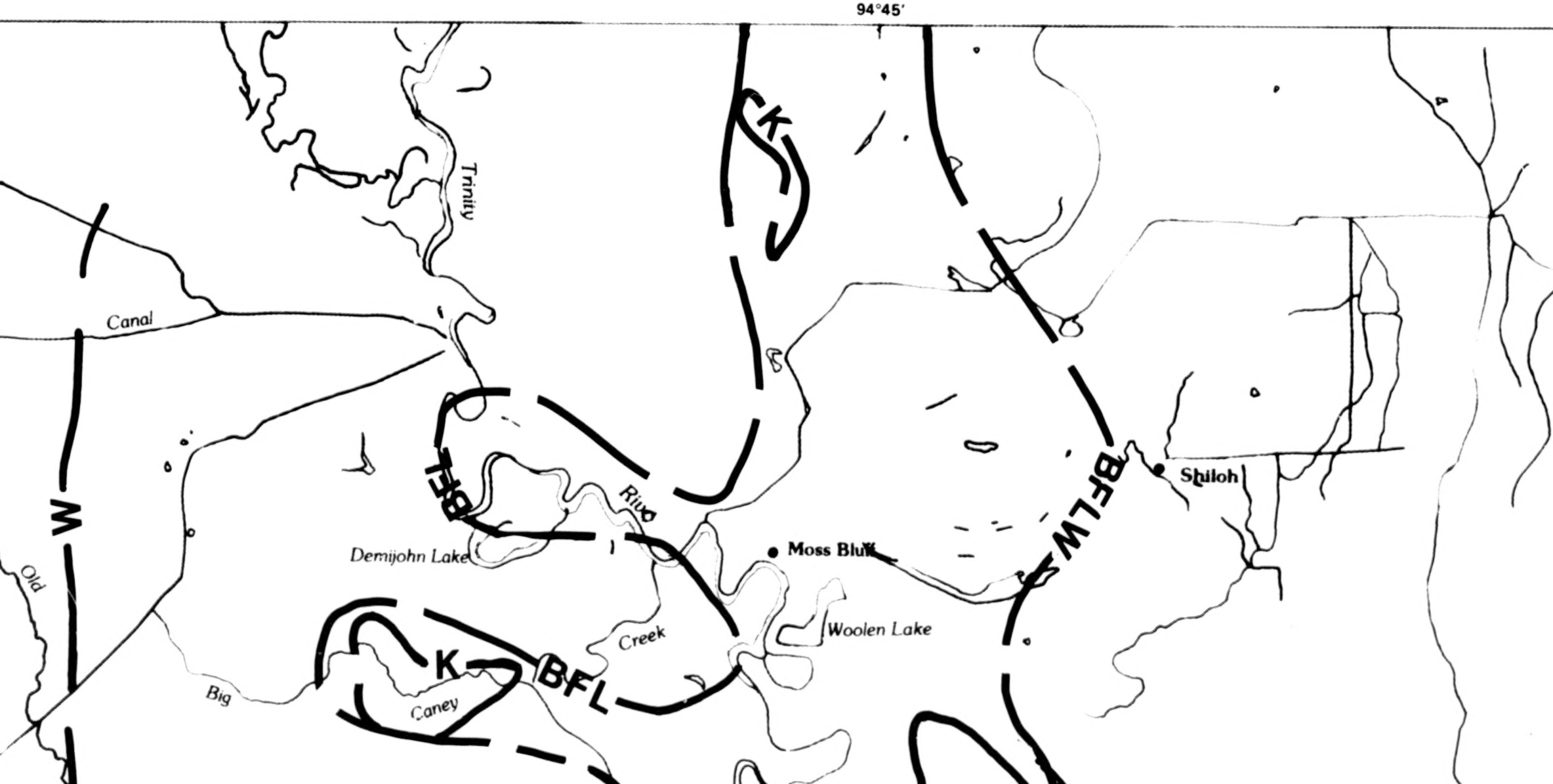
94°45′
Trinity
Canal
W
K
BFL
River
Demijohn Lake
Old
Moss Bluff
Shiloh
BFLW
Woolen Lake
K
BFL
Creek
Big
Caney

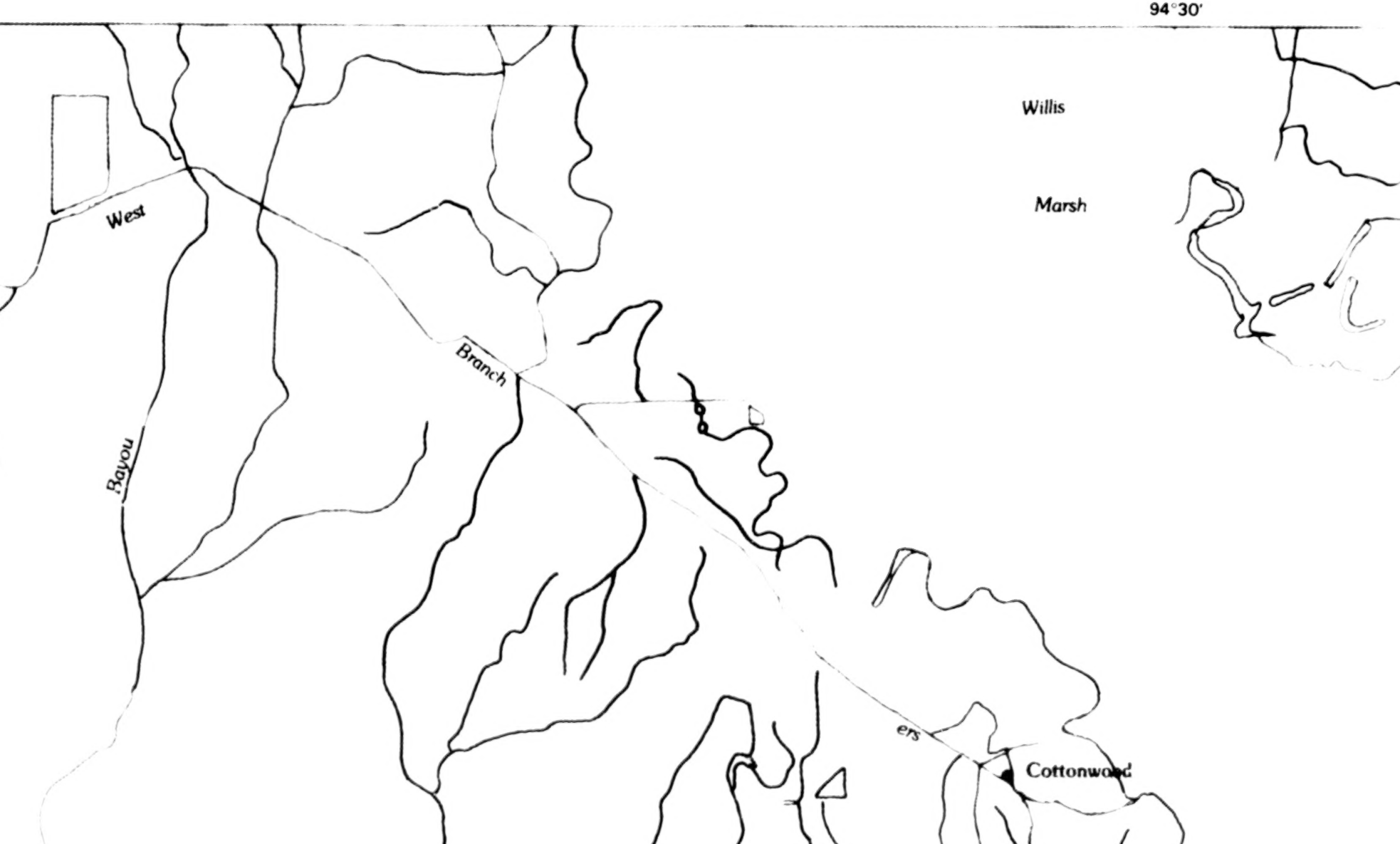
94°30′
Willis
Marsh
West
Branch
Bayou
ers
Cottonwood

LIBERTY COUNTY
JEFFERSON COUNTY
Canal
Authority
r Neches Valley
Ground
Bridge
Gully
Pond
Green
Taylor

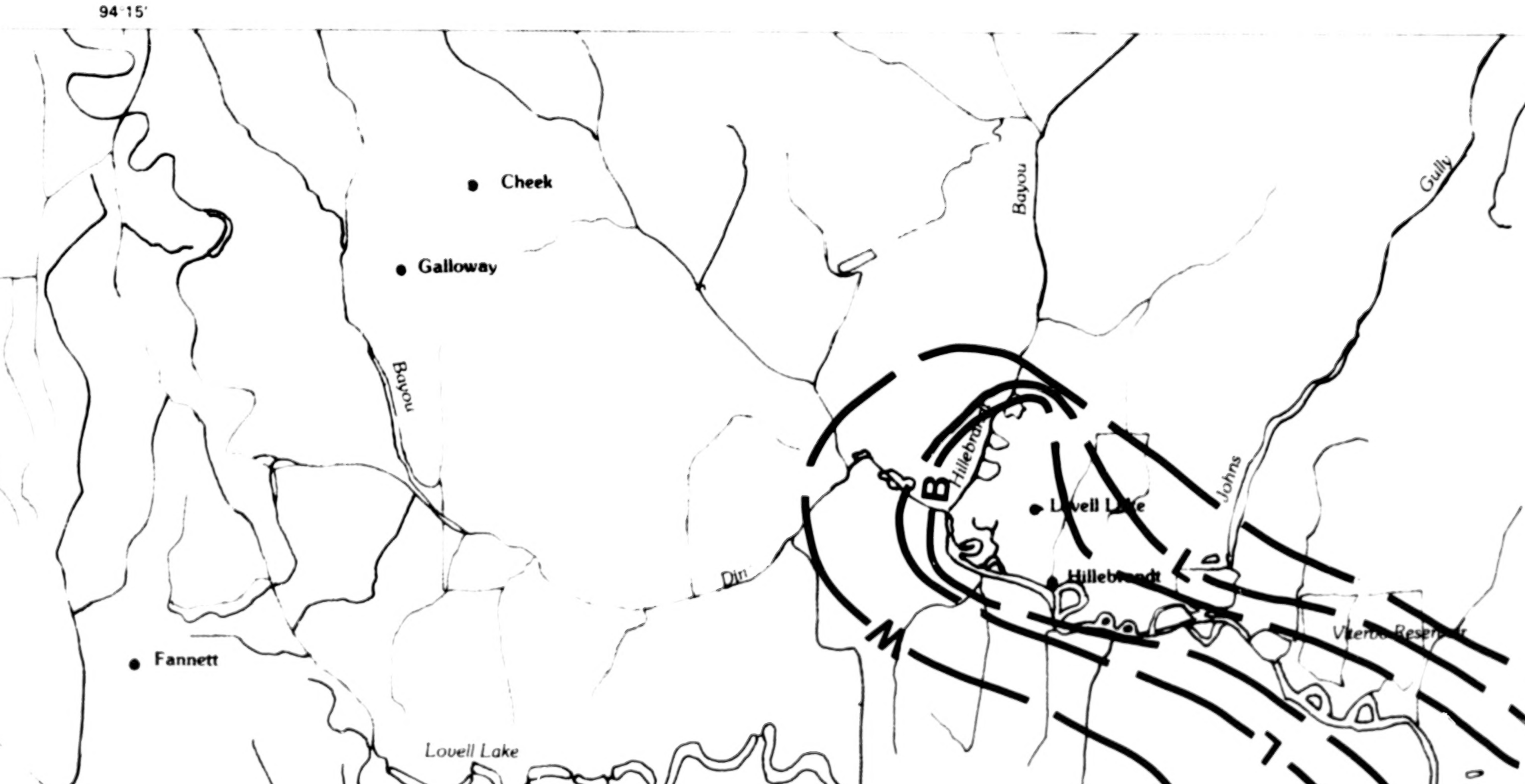
94°15'
Cheek
Galloway
Bayou
Bayou
Gully
Hillebrandt
B
Lovell Lake
Johns
Hillebrandt
Din
M
Viterbo Reservoir
Fannett
Lovell Lake

MAY 9 '88

I 49.89.82/16/map 2

MMS 84-0005
FWS/OBS-82/16

Anahuac

TEXAS BARRIER ISLANDS REGION ECOLOGICAL CHARACTERIZATION ATLAS

BIOLOGICAL RESOURCES

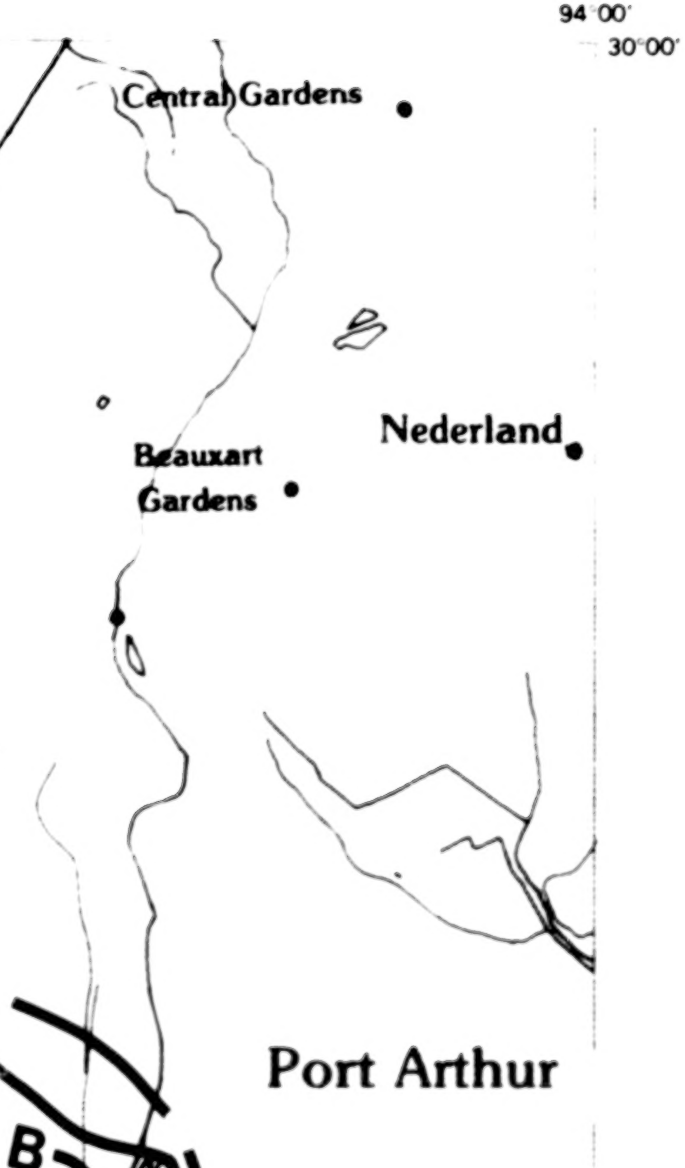
94°00'
30°00'
Central Gardens
Nederland
Beauxart Gardens
Port Arthur



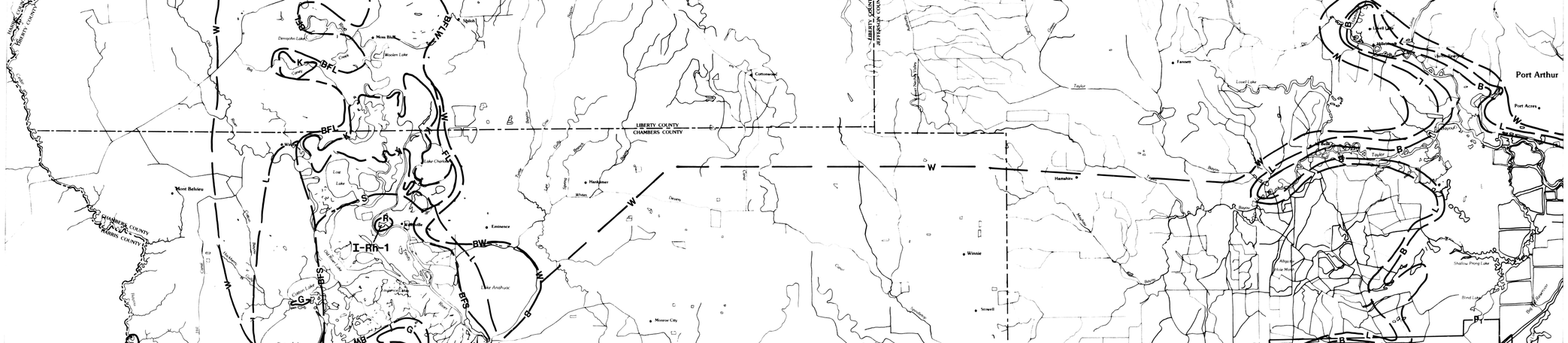

BIOLOGICAL RESOURCES

ORIGINAL

1983

Produced by U.S. Fish and Wildlife Service and Minerals Management Service

Overlay material compiled in 1981 from latest available data obtained from Federal, State, and Local government agencies and other sources

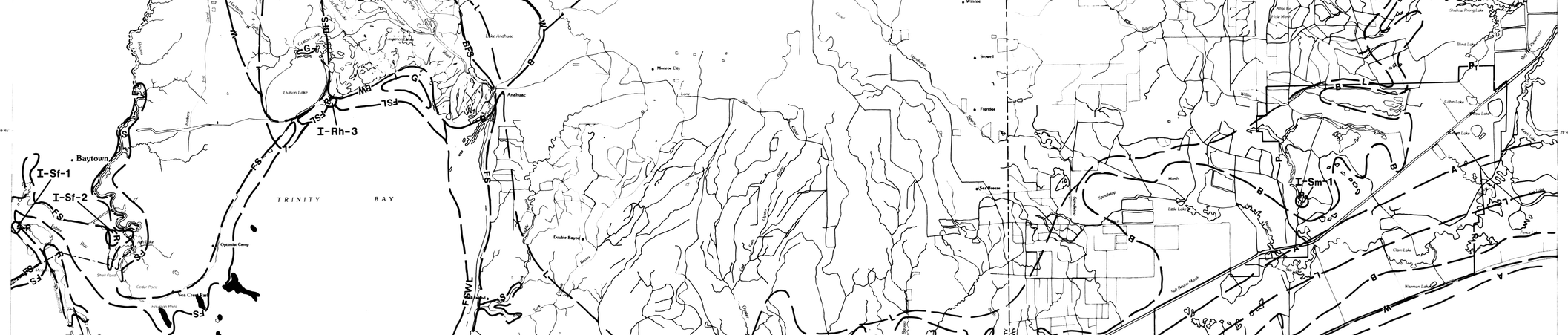

Produced by U.S. Fish and Wildlife Service and Minerals Management Service

Overlay material compiled in 1981 from latest available data obtained from Federal, State, and Local government agencies and other sources.

LEGEND

Symbol	Species Habitats and Areas Represented
A	Arctic Peregrine Falcon
B	Upland Game and Furbearer Concentration
C	Attwater's Prairie Chicken
D	White-winged Dove
E	Bald Eagle
F	Finfish Nursery
G	Seagrass Beds
H	Houston Toad
J	Oak Motte Woodlands
K	Wood Duck
L	Alligator

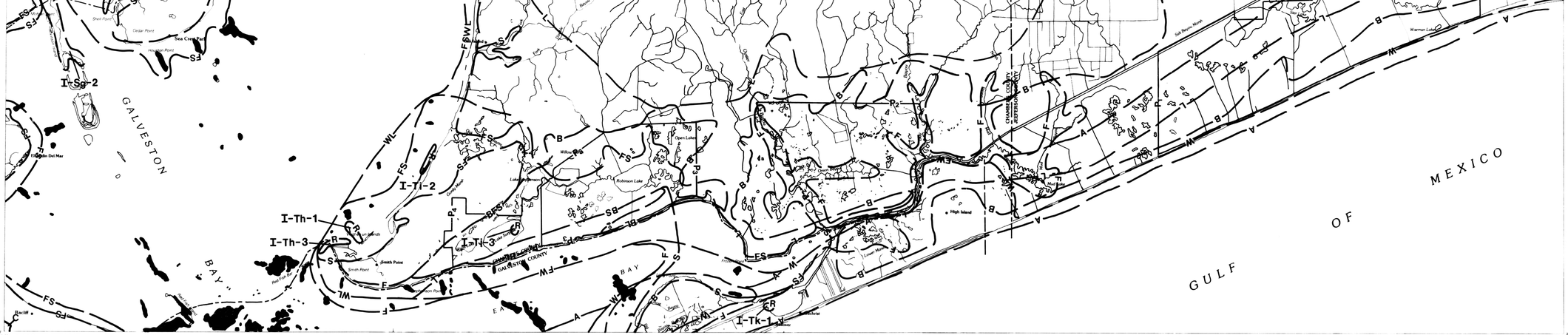

G	Seagrass Beds
H	Houston Toad
J	Oak Motte Woodlands
K	Wood Duck
L	Alligator
N	Rio Grande Subtropical Woodlands
O	Oyster Beds
P_3	Areas of Ecological Concern
Q	Whooping Crane Wintering Habitat
R	Colonial Waterbird Rookery
S	Shrimp Nursery
T	Rio Grande Turkey
U_3	Unique Wildlife Ecosystem
W	Waterfowl and Other Wetland Birrls
X	Whooping Crane Wintering Habitat
Y	Virgin Brush Habitat

Species habitats are represented by dashed lines with the appropriate symbol reading to the inside of the area. Rookeries are also identified by an alphanumeric code as taken from the Texas Colonial Waterbird Census, 1973-1976 (FA Report Series No. 15, Texas Parks and Wildlife Department, 1978).

FS
FS
Bacliff
C
Red Fish Island
29°30′
95 00′

THE TEXAS BARRIER ISLANDS REGION ECOLOGICAL ATLAS BIOLOGICAL RESOURCES MAPS AND ACCOMPANYING NARRATIVE (FWS/OBS-82/16) ARE ONE SET IN A SERIES OF THREE CONSTITUTING THE ATLAS PRODUCED BY THE U.S. FISH AND WILDLIFE SERVICE, DIVISION OF BIOLOGICAL SERVICES, NATIONAL COASTAL ECOSYSTEMS TEAM AND BY THE MINERALS MANAGEMENT SERVICE. OTHER MAP SETS AND NARRATIVES AVAILABLE INCLUDE SELECTED SOCIOECONOMIC AND NATURAL FEATURES (FWS/OBS-82/15) AND MINERAL RESOURCES AND SELECTED OIL AND GAS INFRASTRUCTURE (FWS/OBS-82/17).

THE MAPS, IN CONJUNCTION WITH THEIR NARRATIVES, ARE INTENDED TO BE USED BY COASTAL PLANNERS, DECISIONMAKERS, AND THE GENERAL PUBLIC TO RESOLVE CONFLICTS AMONG LAND USES, FISH AND WILDLIFE REQUIREMENTS, AND THE MAINTENANCE OF ECOLOGICAL DIVERSITY.

ALL MAPS HAVE BEEN COMPILED FROM A VARIETY OF SOURCES INCLUDING MAPS, AERIAL PHOTOGRAPHS, AND REPORTS. THE USER SHOULD NOT RELY ON THESE MAPS FOR PRECISE MEASUREMENT OF DISTANCES OR AREAS

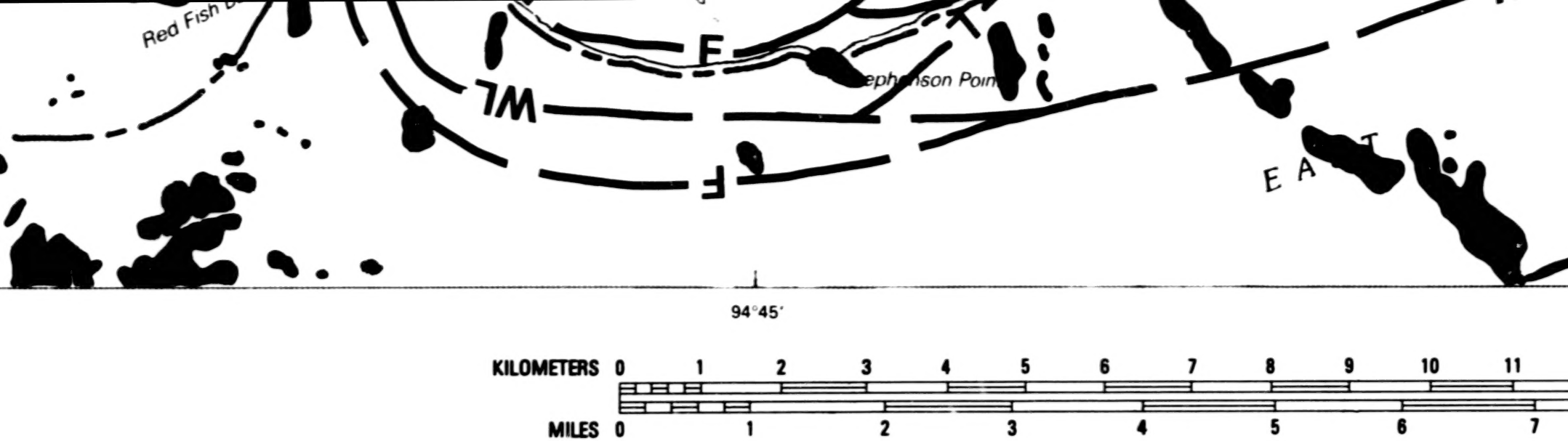
Red Fish B
F
WL
ephenson Poin
F
E A T
94°45'
KILOMETERS 0 1 2 3 4 5 6 7 8 9 10 11
MILES 0 1 2 3 4 5 6 7

FOR INFORMATION CONCERNING THE ATLAS, CONTACT:

Information Transfer Specialist
National Coastal Ecosystems Team
U.S. Fish and Wildlife Service
1010 Gause Blvd.
Slidell, La. 70458

Records Management Section (OMS-2)
Gulf of Mexico OCS Region
Minerals Management Service
P.O. Box 7944
Metairie, La. 70010

A
W
B
S
A
S
Ghost
Bayou
Big
Bayou
Refuge
W
F
R
I-Tk-1
Gilchrist
Rollover
94°30

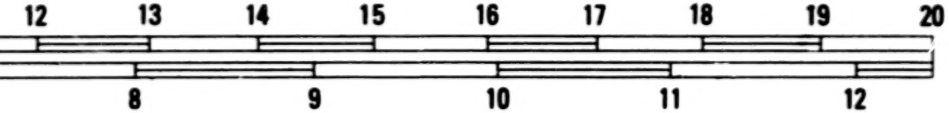
12
13
14
15
16
17
18
19
20
8
9
10
11
12

SCALE 1:100 000

1 CENTIMETER ON THE MAP REPRESENTS 1 KILOMETER ON THE GROUND

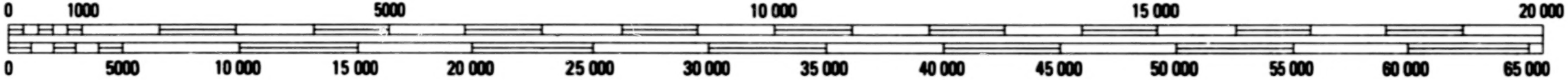
0
1000
5000
10 000
15 000
20 000
0
5000
10 000
15 000
20 000
25 000
30 000
35 000
40 000
45 000
50 000
55 000
60 000
65 000

G U

94°15′

METERS

FEET

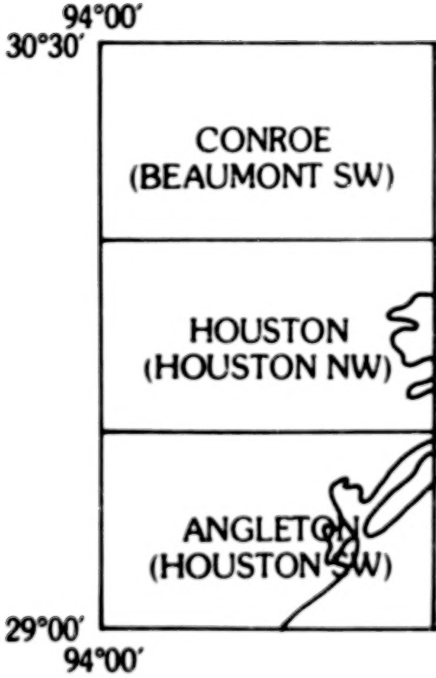
94°00′
30°30′
CONROE
(BEAUMONT SW)
HOUSTON
(HOUSTON NW)
ANGLETON
(HOUSTON SW)
29°00′
94°00′

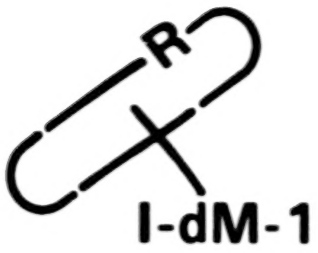

Species habitats are represented by dashed lines with the appropriate symbol reading to the inside of the area. Rookeries are also identified by an alphanumeric code as taken from the Texas Colonial Waterbird Census, 1973-1976 (FA Report Series No. 15, Texas Parks and Wildlife Department, 1978).

ANAHUAC, TEXAS

N2930-W9400/30 × 60

1983

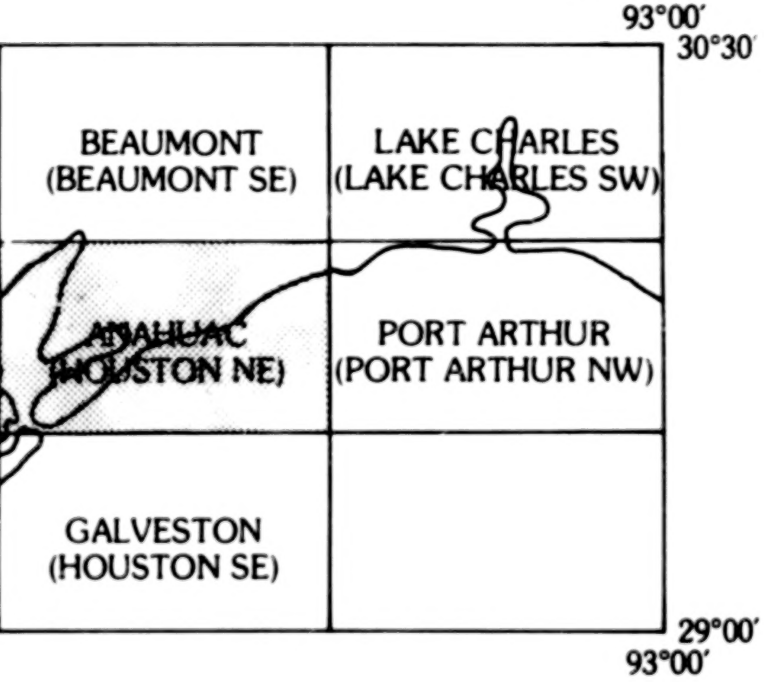
93°00′
30°30′
BEAUMONT
(BEAUMONT SE)
LAKE CHARLES
(LAKE CHARLES SW)
ANAHUAC
(HOUSTON NE)
PORT ARTHUR
(PORT ARTHUR NW)
GALVESTON
(HOUSTON SE)
29°00′
93°00′

Projection: Universal Transverse Mercator.

Legend topics are described in more detail in the accompanying narrative.

MICROFILMED FROM
BEST AVAILABLE COPY